

DISCOVER TRENT LAKES




~~Complete your Discovery Log to be entered in the prize draw!~~
~~The first 10 entries win a Trent Lakes~~
~~May 18th - October 31st 2018~~

INSTRUCTIONS

- ~~1. In any order, head out to find each location. For the best experience, check the websites included in the stop descriptions for the hours of operation.~~
- ~~2. Find the Discover Trent Lakes Box. Use the special hole-punch inside to mark the corresponding stop on your Discovery Log.~~
3. Don't forget to take lots of pictures! Share your adventure by using #DiscoverTL on Twitter, Facebook and Instagram!
- ~~4. After you've found at least SIX of the eight stops, return your Discovery Log to us by October 5th to be entered in the prize draw!~~



~~Drop off your completed Discovery Log at the Municipal Office or one of the Trent Lakes Libraries or mail it to:~~

 Municipality of Trent Lakes
760 Peterborough County Rd 36
Trent Lakes ON K0M 1A0

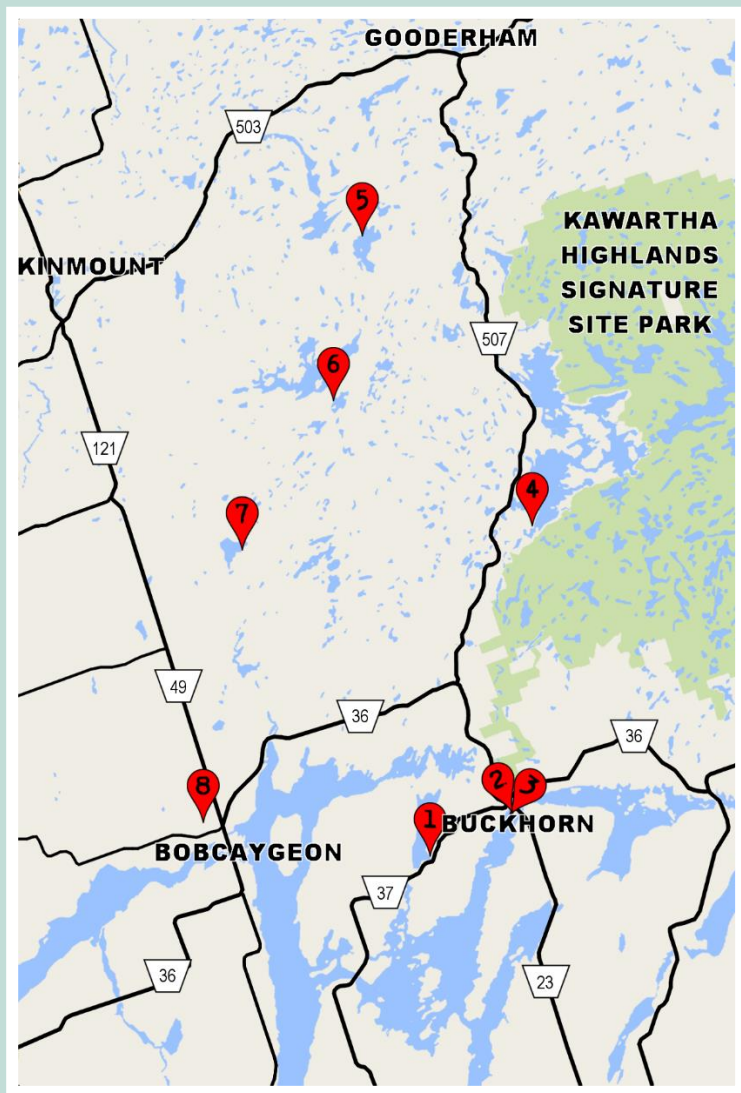
~~YOU COULD WIN:~~

~~3 Piece Wicker Resin Package – Valued at \$600.00~~

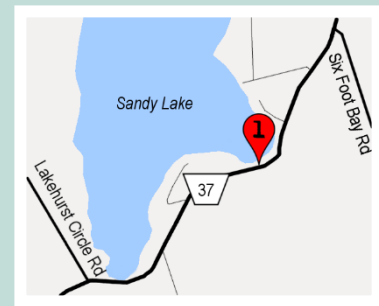
~~Picnic prize pack for 2 – Valued at \$300.00~~

~~Canadian canoe paddle – Valued at \$125.00~~

Thank you to our partners and sponsors!
Galway Ridge Resources
Buckhorn Canoe Company
Trent Lakes Economic Committee



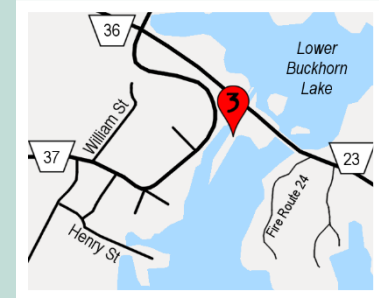
TRENT LAKES



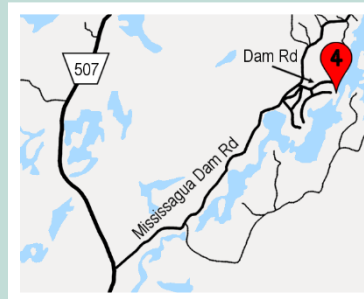
1. Sandy Lake Beach & Park



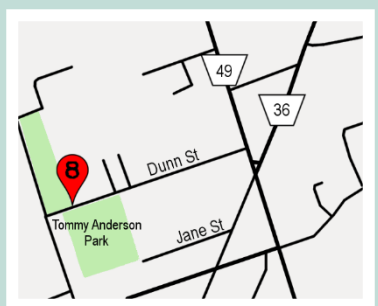
2. New Park in Buckhorn



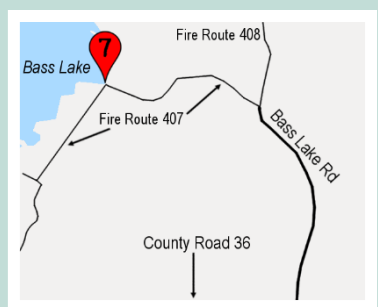
3. Lock Stones in Buckhorn



4. Mississauga Lake Dam



8. Settlers Village (Bobcaygeon)



7. Bass Lake Rd-MNR Beach



6. Loom Lake Lookout



5. Salmon Lake MNRF Boat Launch

STOP#1 

Sandy Lake Park and Beach

**GPS: 44°31'49.5"N
78°23'58.6"W**

Located on Lakehurst Rd (County Road #37) just minutes west of Buckhorn, this tiny piece of heaven with its green/blue water is the perfect spot to swim, kayak or just relax and soak in the sun on the sandy beach! Great spot for a picnic!



Sandy Lake Park and Beach

STOP #4 

Mississagua Lake Dam

GPS: 44°41'12.6"N 78°19'48.9"W

Come check out the newly renovated Mississagua Dam that was commissioned in late 2017. The dam, which has been in place since the 1930s, was constructed to replace the older timber cribs which can still be seen along the riverside.



Mississagua Lake Dam

STOP 7 

Bass Lake Rd/MNR Beach

GPS: 44°40'41.6"N 78°31'30.3"W

Take a scenic drive on beautiful, tree-lined Bass Lake Road to the top-right tip of heart-shaped Bass Lake! Explore this quiet, beautiful beach, where you can swim, relax or just take in the incredible views. Take Bass Lake Rd to Fire Route 407.



Bass Lake Rd-MNR Beach

STOP #2 


New Park in Buckhorn

GPS: 44°33'10.4"N 78°20'54.1"W

Come visit Trent Lakes newest hotspot! Located in the Hamlet of Buckhorn, the Buckhorn Park is a great place to sit while eating an ice-cream, gazing out at beautiful Buckhorn Lake.



New Park in Buckhorn

STOP #5 

Salmon Lake MNRF Boat Launch

GPS: 44°49'32.0"N 78°26'51.8"W

This beautiful little inlet is the perfect spot to experience nature to the fullest! Being surrounded by trees, sand and sparkling water makes this the perfect spot for your activity of choice. Bring your kayak, your beach blanket and your fishing rod! Enjoy!



Salmon Lake MNRF Boat Launch

STOP #3 

Lock 31 Mill Stones

GPS: 44°33'10.8"N 78°20'54.9"W

In 1828, Mr. John Hall purchased property at the Buckhorn rapids and began construction of a dam and mill. Becoming the founding pioneer of Buckhorn. A ceremony was held in his honour in August, 1992 where Lock 31 was marked with 2 millstones which were recovered from rubble near the site of the grist-mill! Walk across the lock to discover this piece of local history!



Lock 31 Mill Stones

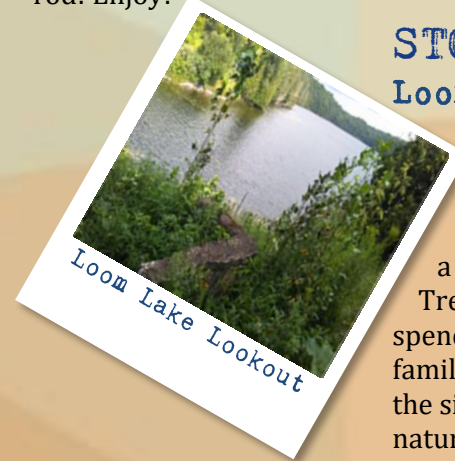
STOP #6 

Loom Lake Lookout

GPS: 44°44'35.3"N

78°28'6.97"W

This quiet oasis just off Crystal Lake Road offers a glimpse into what makes Trent Lakes a destination to spend a relaxing day with family and friends taking in the sights and sounds of nature.



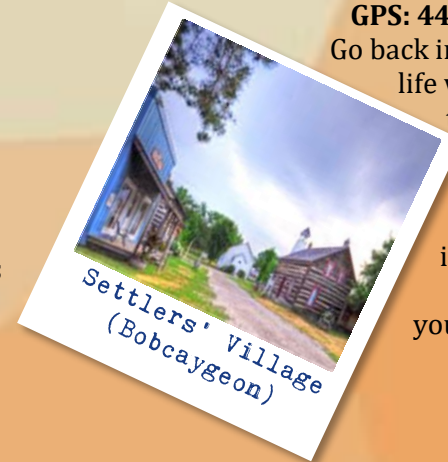
Loom Lake Lookout

STOP #8 

Settlers' Village (Bobcaygeon)

GPS: 44°32'47.5"N 78°32'54.5"W

Go back in time and experience what life was like for early settlers of this beautiful area. You can tour the blacksmith shop, fire hall, general store and much more. For more information and to see their calendar of events or book your own private event, check out their website! www.settlersvillage.org



Settlers' Village (Bobcaygeon)

**DISCOVERY LOG
2018**

- | | |
|----------------------------------|--|
| 1. Sandy Lake Park | |
| 2. New Park in Buckhorn | |
| 3. Lock 31 Mill Stones | |
| 4. Mississagua Lake Dam | |
| 5. Salmon Lake Boat Launch | |
| 6. Loom Lake Lookout | |
| 7. Bass Lake Beach | |
| 8. Settler's Village(Bobcaygeon) | |



~~Return your Discovery Log by October 31, 2018 to be entered in the prize draw! Drop them off at the Municipal Office or either of the Trent Lakes Libraries or mail them to:~~

Municipality of Trent Lakes
760 Peterborough County Rd 36
Trent Lakes, ON K0M 1A0

Name: _____

Street Address: _____

Box #: _____ Town: _____

Prov.: _____ Postal Code: _____

Telephone: _____

Email: _____