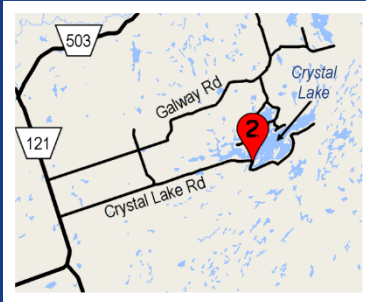


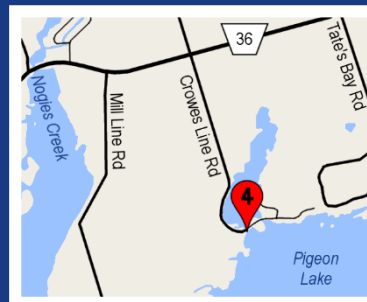
1. Austin Sawmill



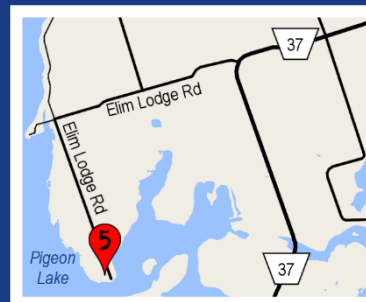
2. Crystal Lake Dam



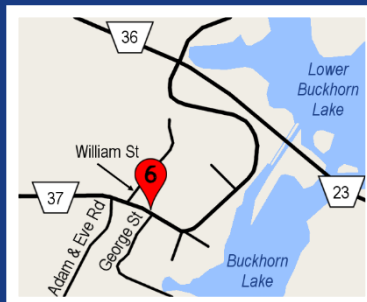
3. Nogies Creek Cemetery



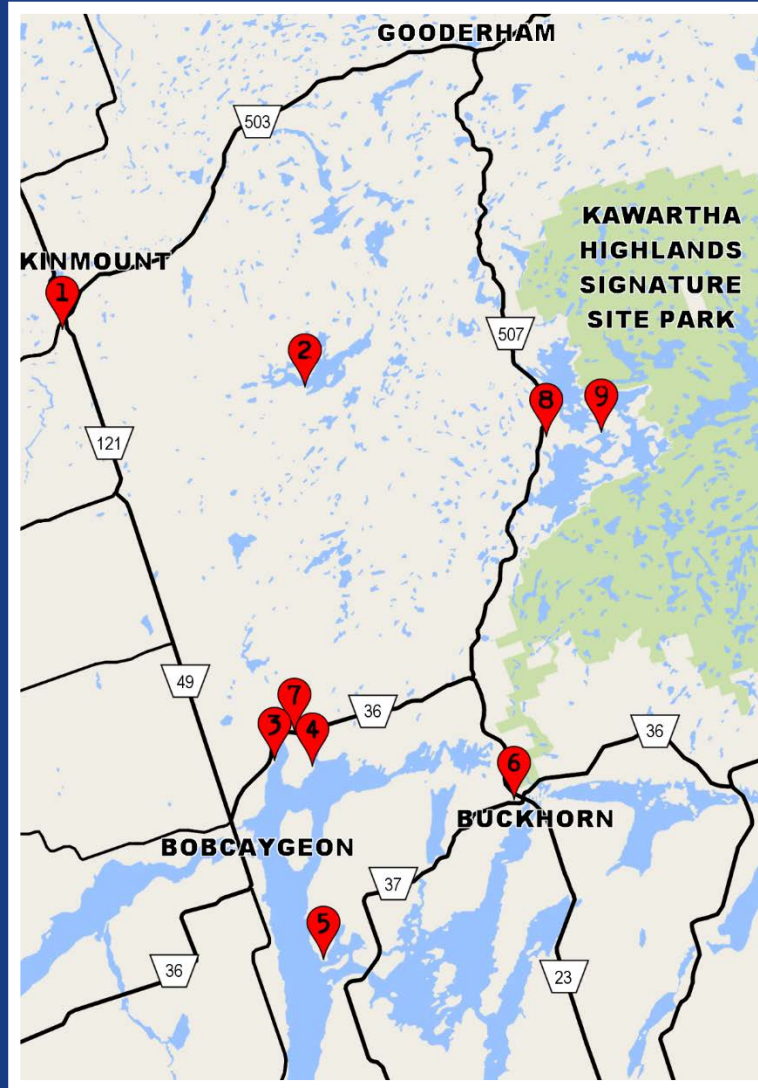
4. Crowes Line Beach



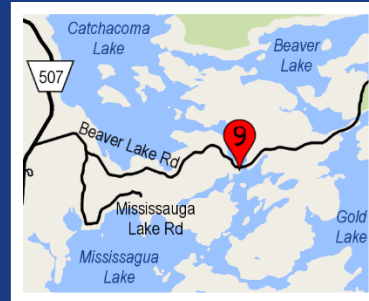
5. Elim Lodge Rustic Chapel



6. Buckhorn Canoe Company



# TRENT LAKES



9. Rattys Narrows



8. Cavendish Community Centre



7. Nogies Creek Fire Station

## ~~INSTRUCTIONS~~

- ~~1. In any order, head out to find each location. For the best experience, check the websites included in the stop descriptions for the hours of operation.~~
- ~~2. Find the Discover Trent Lakes Box. Use the special hole punch inside to mark the corresponding stop on your Discovery Log.~~
- ~~3. Don't forget to take lots of pictures! Share your adventure by using on Twitter, Facebook and Instagram! #DiscoverTrentLakes~~
- ~~4. After you've found at least SIX of the nine stops, return your Discovery Log to us by October 14th to be entered in the prize draw!~~



~~Drop off your completed Discovery Log at the Municipal Office or one of the Trent Lakes Libraries or mail it to.~~

Municipality of Trent Lakes  
 760 Peterborough County Rd 36  
 Trent Lakes ON K0M 1A0

## ~~YOU COULD WIN:~~

- ~~A night at Scotsman Point Resort~~
- ~~A round of golf and dinner at Six Foot Bay Resort~~

- ~~A night at Sunrise Resort~~
- ~~Dinner at Pizza Alloro~~

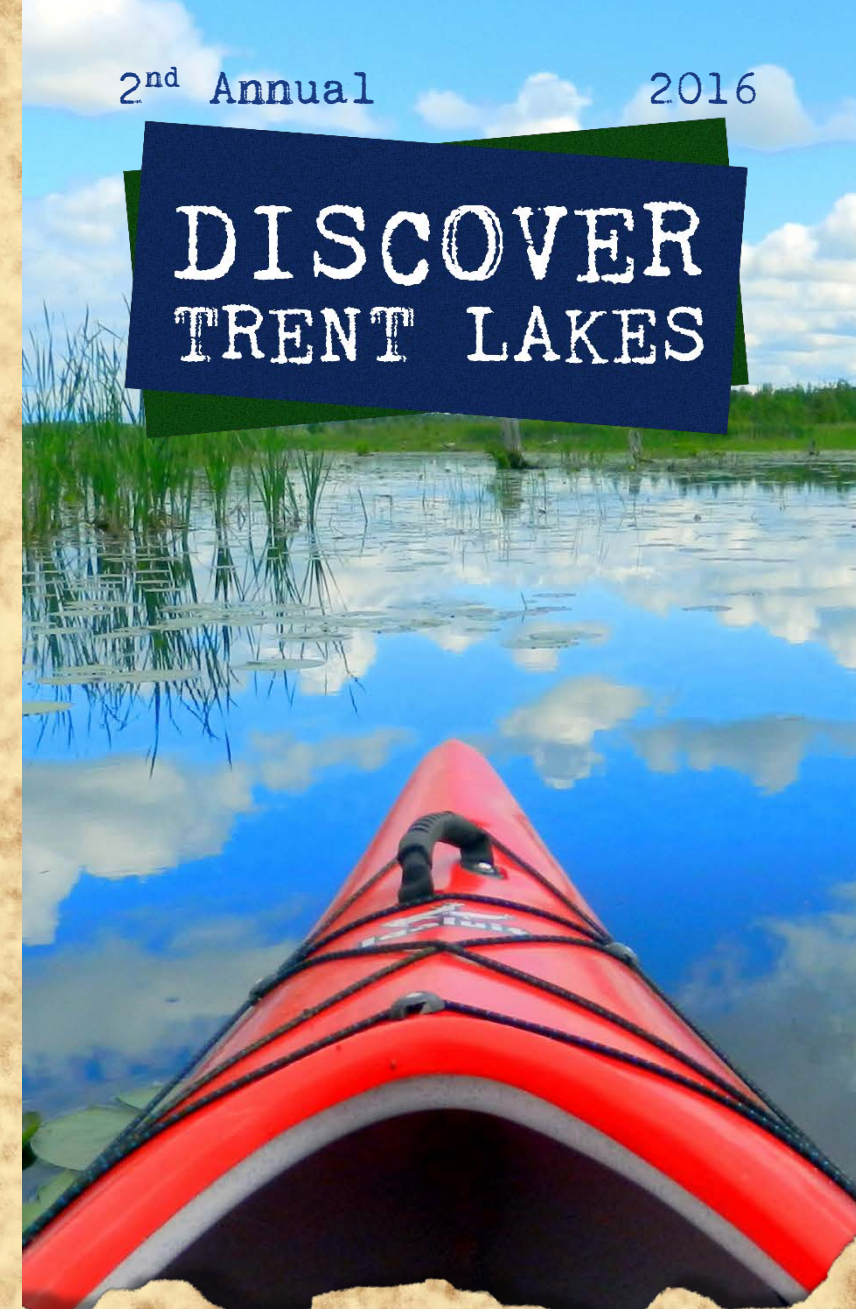
- ~~Or win one of the following:~~
- ~~A Municipality of Trent Lakes golf shirt~~
  - ~~Two passes to the 2017 Kinmount Fair~~

Thank you to our partners and sponsors!

- Buckhorn Canoe Company
- Crystal Lake Cottagers Association
- Elim Lodge Christian Resort and Conference Centre
- Greg Jackson Custom Homes & Carpentry
- Kinmount Committee for Planning and Economic Development
- Stonescape Quarry

2<sup>nd</sup> Annual 2016

# DISCOVER TRENT LAKES



Complete your Discovery Log to be entered in the prize draw!

The first 10 entries win a Trent Lakes towel!

May 20<sup>th</sup> - October 14<sup>th</sup> 2016

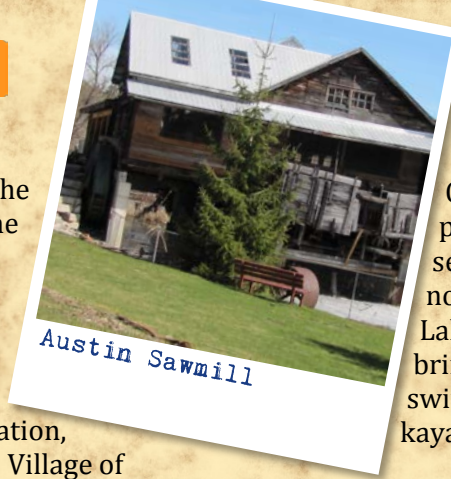


### STOP #1

#### Austin Sawmill

GPS: 44°46.824'N 78°39.164'W

On the banks of the Burnt River lies the historic Austin Sawmill. The mill is the focal point of the Austin Sawmill Heritage Park which also includes a picnic area, playground, Millennium Garden and beautiful parklands. Located along the Victoria Rail Trail and next to the Kinmount Railway Station, this charming park is the heart of the Village of Kinmount. For more information, visit: [kinmount.ca](http://kinmount.ca)



Austin Sawmill

### STOP #4

#### Crowes Line Beach

GPS: 44°34.378'N 78°29.201'W

Crowes Line Beach is a small pebble beach in a natural setting. Located on the northern shore of Pigeon Lake, it's a beautiful place to bring a picnic lunch, go for a swim or jump in your canoe or kayak and go exploring.



Crowes Line Beach



Nogies Creek Fire Station

### STOP #7

#### Nogies Creek Fire Station

GPS: 44°35.143'N 78°29.832'W


The Municipality of Trent Lakes is proud to present the new Nogies Creek Fire Station #4. The brand new facility has been operational since April 1st, 2016, servicing the southwestern quadrant of Trent Lakes. The public are invited to attend an Open House at the Fire Station on September 17th from 10 a.m. to noon. For more information, visit: [trentlakes.ca](http://trentlakes.ca)

### STOP #5

#### Elim Lodge Rustic Chapel

GPS: 44°28.837'N 78°28.727'W

Elim Lodge Christian Resort and Conference Centre is celebrating 70 years! The Rustic Chapel, a vital part of Elim, was built in 1951 from old cedar fence rails with a foundation of stones. Enjoy the history and beauty whether for your family vacation, a retreat or conference, a meal at Lakeside Dining Room or browsing at Lakeside Treasures. For more information, visit: [elimlodge.com](http://elimlodge.com)



Elim Lodge Rustic Chapel

### STOP #8

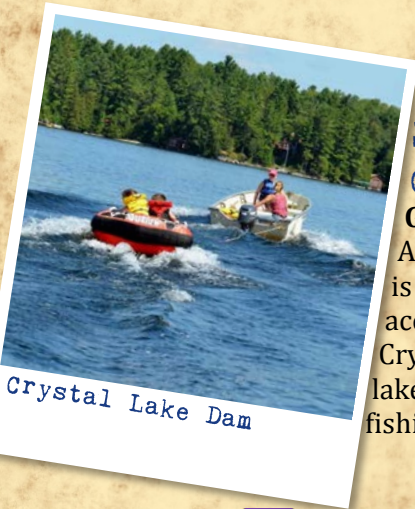
#### Cavendish Community Centre

GPS: 44°43.636'N 78°20.162'W

There's something for everyone at the Cavendish Community Centre: a playground, sheltered picnic area, sports pad, baseball diamond, and community hall with a branch of the Trent Lakes Public Library. The Centre also hosts events like the Community Carnival Day on July 16th and the Brush Strokes Art Show on July 22nd-24th. For more information, visit: [cavendishcommunitycentre.wordpress.com](http://cavendishcommunitycentre.wordpress.com)



Cavendish Community Centre



Crystal Lake Dam

### STOP #2

#### Crystal Lake Dam

GPS: 44°44.943'N 78°29.518'W

Across from the Crystal Lake Dam is a boat launch where you can access the pristine waters of Crystal Lake. Enjoy a day on the lake canoeing, kayaking, boating, fishing and swimming!

### STOP #3

#### Nogies Creek Cemetery

GPS: 44°34.493'N 78°30.771'W

In 1852 William Ventress, an early settler of the area, bought a piece of land west of the mouth of Nogies Creek. Later, he donated part of his land to be used as a cemetery. Originally known as the Ventress Burying Ground, it was operational from 1865-1952. Some of the original headstones remain and through extensive research the names of those buried in this pioneer cemetery were determined and listed on the memorial stone near the entrance.



Nogies Creek Cemetery



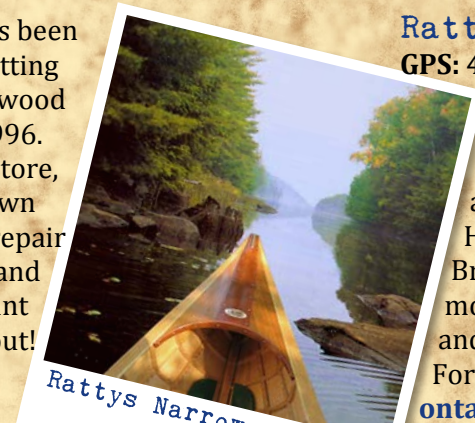
Buckhorn Canoe Company

### STOP #6

#### Buckhorn Canoe Company

GPS: 44°33.234'N 78°21.057'W

Buckhorn Canoe Company has been building, restoring and outfitting classic wood-canvas and all-wood canoes and rowboats since 1996. Next to the workshop is their store, where you can purchase Old Town canoes and kayaks, high-quality repair and restoration supplies, paddles and oars, hardware and accessories, paint and varnish. Come and check them out! For more information, visit: [buckhorncanoes.com](http://buckhorncanoes.com)



Rattys Narrows

### STOP #9

#### Rattys Narrows

GPS: 44°43.698'N 78°17.818'W

The boat launch at Rattys Narrows is a gateway to a paddlers paradise and a water access point to Kawartha Highlands Signature Site Park. Bring a canoe, kayak or small motorboat and some fishing gear and go exploring! For more information, visit: [ontarioparks.com](http://ontarioparks.com)

## DISCOVERY LOG

- 1 Austin Sawmill
- 2 Crystal Lake Dam
- 3 Nogies Creek Cemetery
- 4 Crowes Line Beach
- 5 Elim Lodge Rustic Chapel
- 6 Buckhorn Canoe Company
- 7 Nogies Creek Fire Station
- 8 Cavendish Community Centre
- 9 Rattys Narrows

~~Return your Discovery Log by October 14, 2016 to be entered in the prize draw! Drop them off at the Municipal Office or either of the Trent Lakes Libraries or mail them to:~~

Municipality of Trent Lakes  
760 Peterborough County Rd 36  
Trent Lakes ON K0M 1A0

Name: \_\_\_\_\_

Street Address: \_\_\_\_\_

Box #: \_\_\_\_\_ Town: \_\_\_\_\_

Prov.: \_\_\_\_\_ Postal Code: \_\_\_\_\_

Telephone: \_\_\_\_\_

E-mail: \_\_\_\_\_

