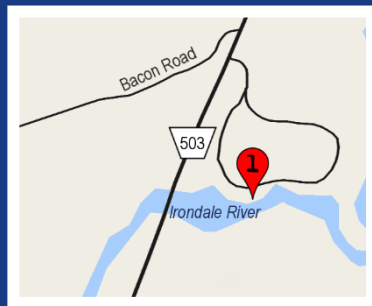


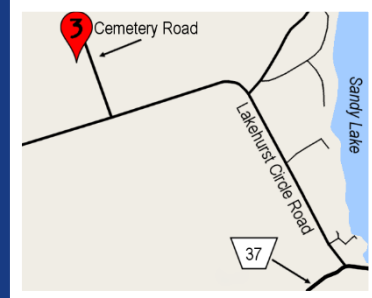
DISCOVER TRENT LAKES



1. Furnace Falls Park



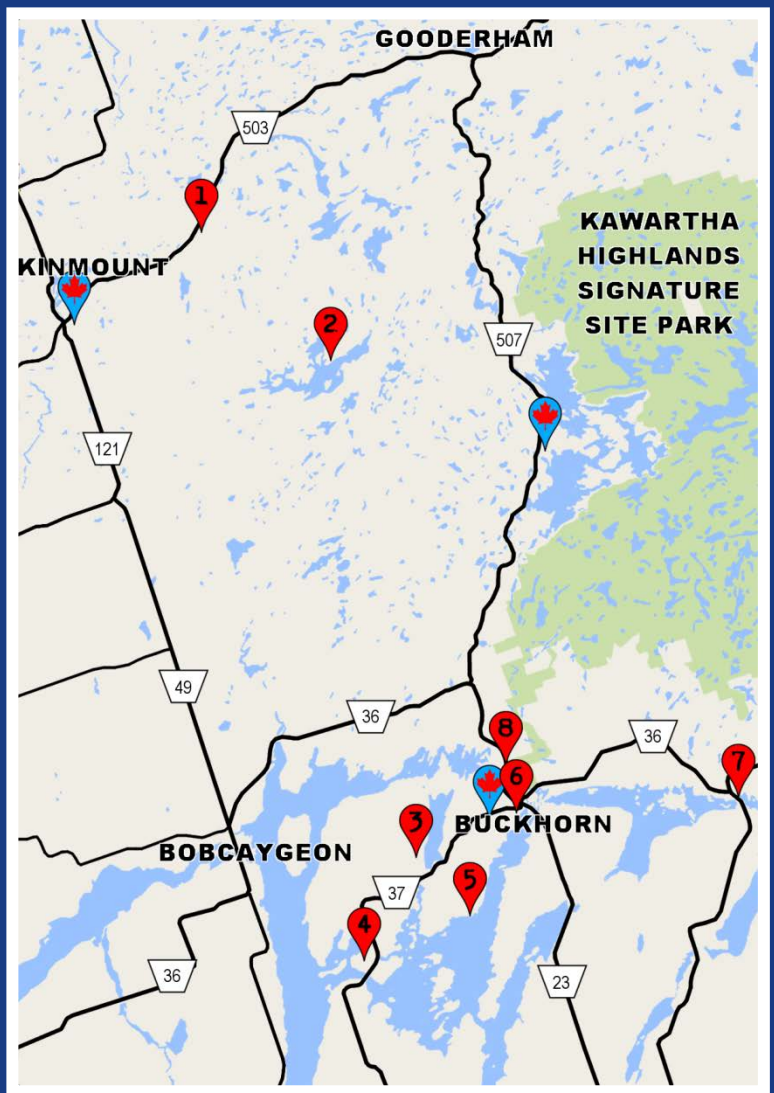
2. White's Beach



3. Sandy Lake Cemetery



4. John Earle Chase Memorial Park



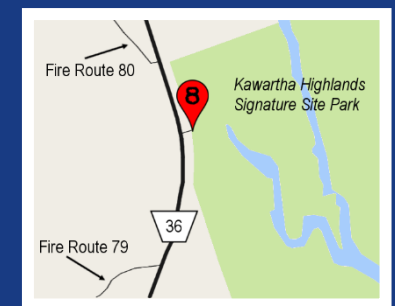
TRENT LAKES

Legend

- Discover Trent Lakes Stop
- ~~Bonus Stop: Canada 150 Celebration~~



5. Scotsman Point Resort



8. Mississauga River Take Out Trail



7. Burleigh Falls Inn



6. Buckhorn Library

INSTRUCTIONS

1. In any order, head out to find each location. For the best experience, check the websites included in the stop descriptions for the hours of operation.
2. ~~Find the Discover Trent Lakes Box. Use the special hole punch inside to mark the corresponding stop on your Discovery Log.~~
3. Don't forget to take lots of pictures! Share your adventure by using #DiscoverTL on Twitter, Facebook and Instagram!
4. ~~After you've found at least SIX of the nine stops, return your Discovery Log to us by October 9th to be entered in the prize draw!~~



~~Drop off your completed Discovery Log at the Municipal Office or one of the Trent Lakes Libraries or mail it to:~~

Municipality of Trent Lakes
760 Peterborough County Rd 36
Trent Lakes ON K0M 1A0

YOU COULD WIN:

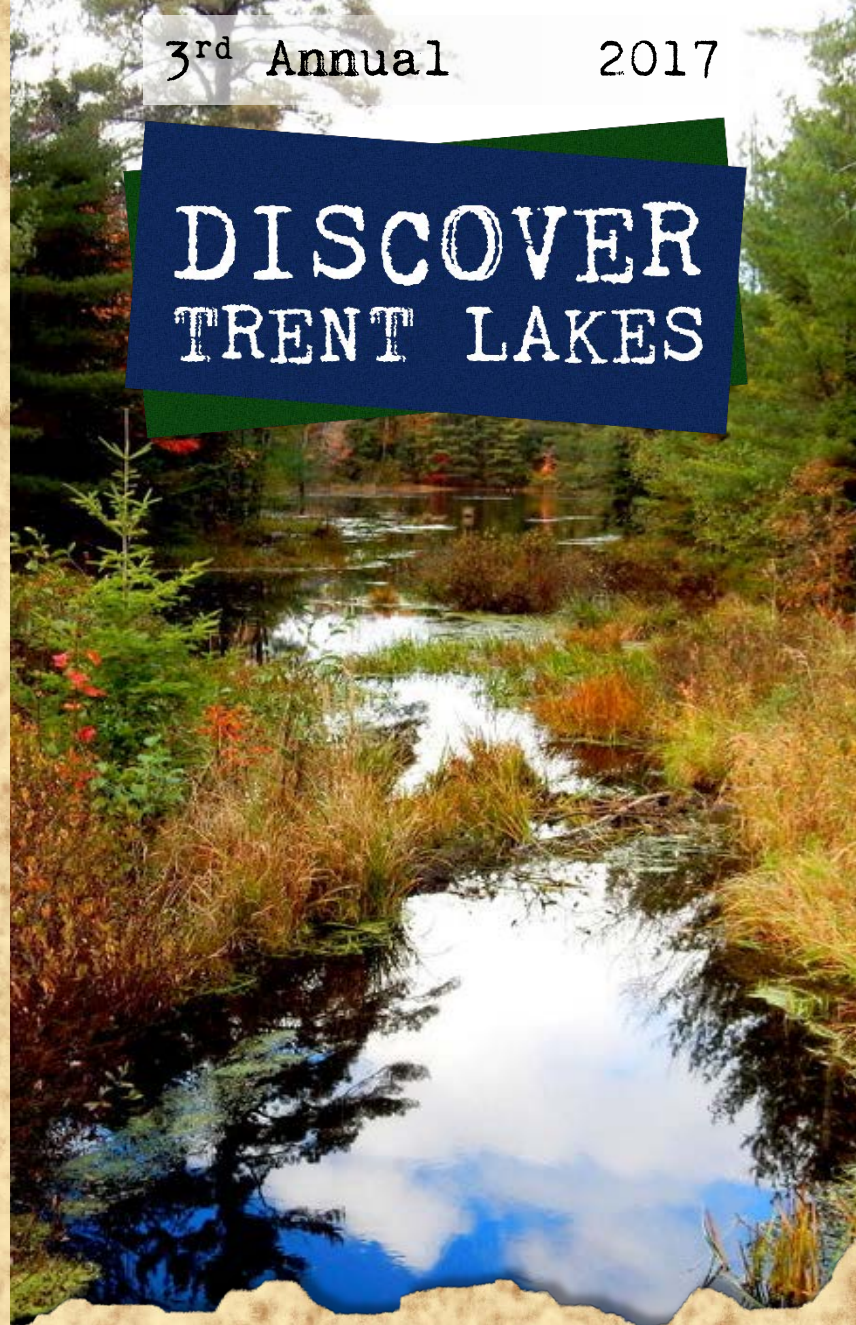
~~\$500 Local Holiday Getaway Package~~

~~\$300 Picnic Package for Two~~

~~\$100 to Local Restaurants~~

Thank you to our partners and sponsors!

- Scotsman Point Resort
- Galway Ridge Resources Inc
- Buckhorn Trails Association
- Pizza Alorro



~~Complete your Discovery Log to be entered in the prize draw!
The first 10 entries win a Trent Lakes towel!~~

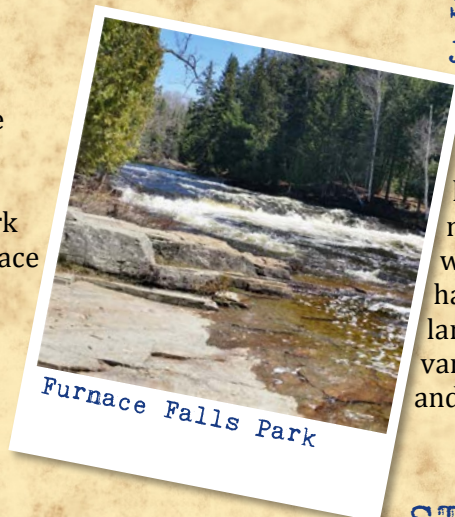
~~May 20th - October 9th 2017~~

STOP #1

Furnace Falls Park

GPS: 44°49'41.6"N 78°33'43.5"W

Located off County Road 503 on the Irondale River, this beautiful park includes stunning rockscapes and a natural series of waterfalls. The park offers picnic tables and is a great place to spend an afternoon enjoying the outdoors and experiencing the sounds and force of nature.



Furnace Falls Park

STOP #4

John Earle Chase Memorial Park

GPS: 44°28'56.8"N 78°27'08.0"W

In 1995, the Chase Family donated over 400 acres of land to Parks Canada in memory of John Earle Chase who died in WWII. This park has a series of trails and open landscapes which offers a great vantage point of the countryside and Gannons Narrows.



John Earle Chase Memorial Park



Burleigh Falls Inn

STOP #7

Burleigh Falls Inn

GPS: 44°33'28.6"N 78°12'21.3"W

Built in 1857 to accommodate the growing lumber trade, The Burleigh Falls Inn has been a welcoming landmark for guests and visitors alike. Situated on the 11 acre Burleigh Island, overlooking both Stoney Lake and Lovesick Lake, visitors marvel at the powerful waters of the Burleigh River and Burleigh Falls.

burleighfallsinn.com



White's Beach

STOP #2

White's Beach

GPS: 44°45'47.8"N 78°28'37.0"W

White's Beach is a small sand beach located east of Kinmount at the bottom of Eastview Bay Road and Clearbay Drive. You can spend a wonderful afternoon at this beach soaking up the sun and having a nice day in and around the water.

STOP #5

Scotsman Point Resort

GPS: 44°30'20.5"N 78°22'48.8"W

Scotsman Point Resort is a family-oriented resort with great fishing, fantastic free children's program, lakefront cottages and more. Relax or be as busy as you choose! The resort is located on Buckhorn Lake, just minutes from Buckhorn on Six Foot Bay Road. For more information, visit scotsmanpoint.com or call toll free 1-800-267-1310



Scotsman Point Resort

STOP #8

Mississagua River Take Out Trail

GPS: 44°34'35.5"N 78°21'35.0"W

This 1.5km trail on the edge of the Kawartha Highlands Signature Site Park is located just north of Buckhorn on County Road 36. Get your interpretive trail guide at the kiosk near the entrance to learn about the nearby Mississagua River and its history as you venture along the trail.



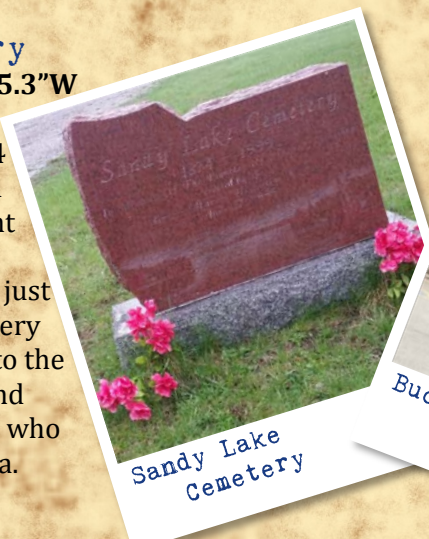
Mississagua River Take Out Trail

STOP #3

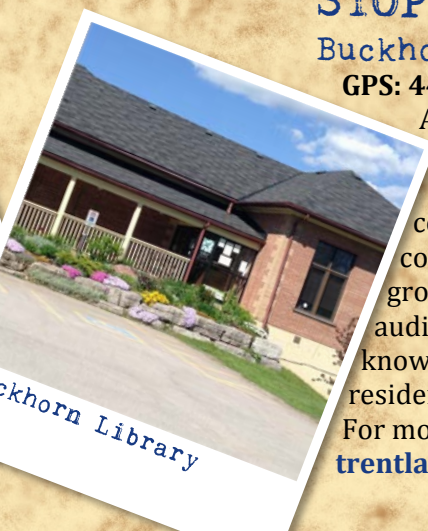
Sandy Lake Cemetery

GPS: 44°32'06.6"N 78°25'55.3"W

This beautifully maintained cemetery dates back to 1874 when 38 local men co-signed a Memorandum of Agreement to form the Sandy Lake Cemetery Company. Located just north of Lakehurst on Cemetery Road, the headstones speak to the early history of this region and contain surnames of families who continue to reside in this area.



Sandy Lake Cemetery



Buckhorn Library

STOP #6

Buckhorn Library

GPS: 44°33'13.4"N 78°21'03.7"W

After first opening its doors in 1979 the Buckhorn Library has adapted to meet the needs of the community. Over the years its collection has continued to grow with new books, magazines, audio books and DVDs bringing knowledge and entertainment to residents and visitors of Trent Lakes. For more information, visit trentlakeslibrary.ca

~~Bonus Stops~~

~~Canada 150 Events~~

~~This year, Canada is celebrating its 150th birthday and all of Peterborough County is joining in with the celebration! Pick up your Canada 150 Passport at your nearest transfer station or at the Municipal Office and visit any of the events in Trent Lakes to get your bonus hole punch. Events include:~~

- ~~• Kinmount Highland Games: July 8th~~
- ~~• Cavendish Community Carnival: July 15th~~
- ~~• Buckhorn Fine Arts Festival: August 18th-20th~~
- ~~• Kinmount Fair: September 1st-3rd~~

~~For more information, visit~~

~~ptbcounty.ca/en/exploring/canada150~~



DISCOVERY LOG

1	Furnace Falls Park	<input type="checkbox"/>
2	White's Beach	<input type="checkbox"/>
3	Sandy Lake Cemetery	<input type="checkbox"/>
4	John Earle Chase Memorial Park	<input type="checkbox"/>
5	Scotsman Point Resort	<input type="checkbox"/>
6	Buckhorn Library	<input type="checkbox"/>
7	Burleigh Falls Inn	<input type="checkbox"/>
8	Mississagua River Take Out Trail	<input type="checkbox"/>
9	Canada 150 Bonus Stops	<input type="checkbox"/>

~~Return your Discovery Log by October 9, 2017 to be entered in the prize draw! Drop them off at the Municipal Office or either of the Trent Lakes Libraries or mail them to:~~

Municipality of Trent Lakes
760 Peterborough County Rd 36
Trent Lakes ON K0M 1A0

~~Name: _____~~

~~Street Address: _____~~

~~Box #: _____ Town: _____~~

~~Prov.: _____ Postal Code: _____~~

~~Telephone: _____~~

~~E-mail: _____~~

